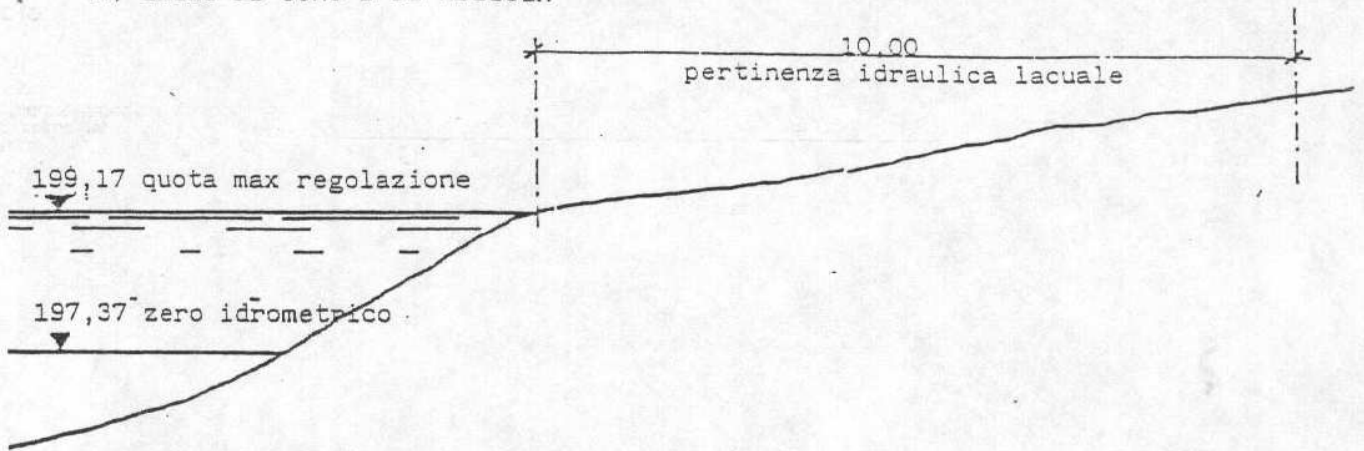
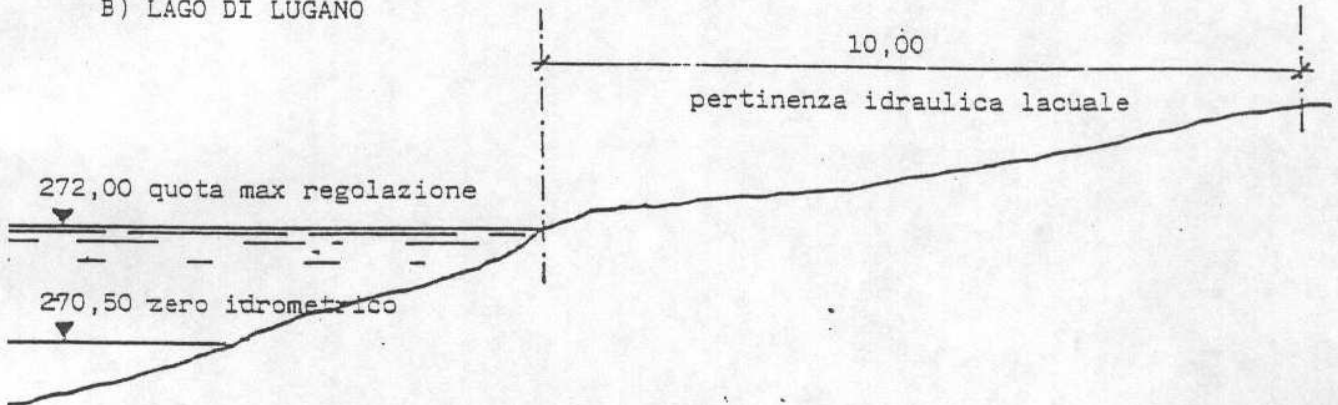


ALLEGATO "F" Schema di identificazione delle pertinenze idrauliche

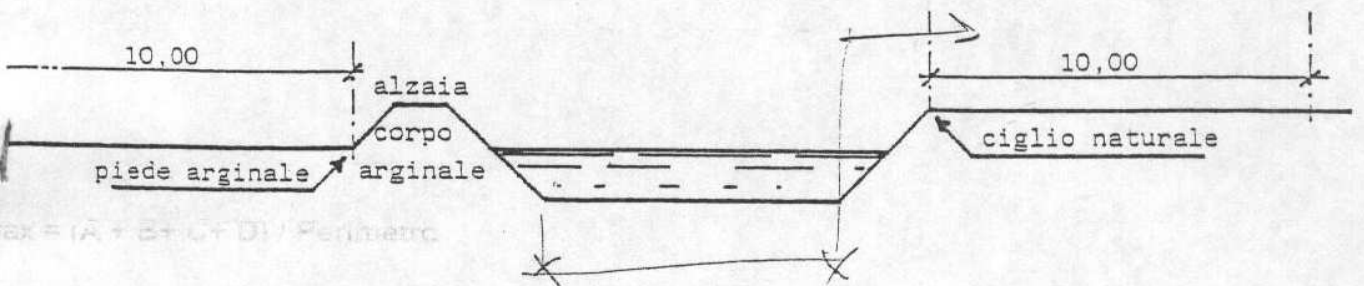
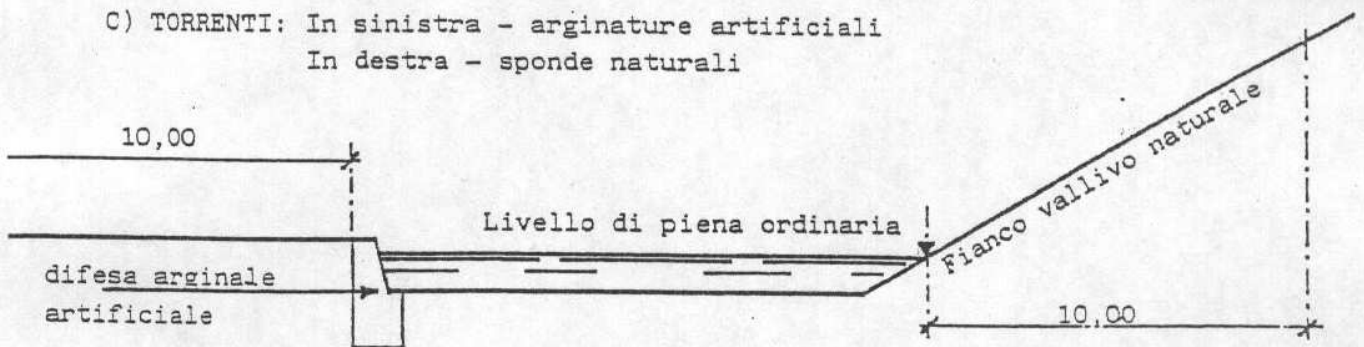
A) LAGHI DI COMO E DI MEZZOLA



B) LAGO DI LUGANO



C) TORRENTI: In sinistra - arginature artificiali
In destra - sponde naturali



$$max = (A + B + C + D) / Perimetro$$